



# Mallard Pass

Solar Farm

## Mallard Pass Solar Farm

### Access and Rights of Way Plans

**Deadline 7 - October 2023**

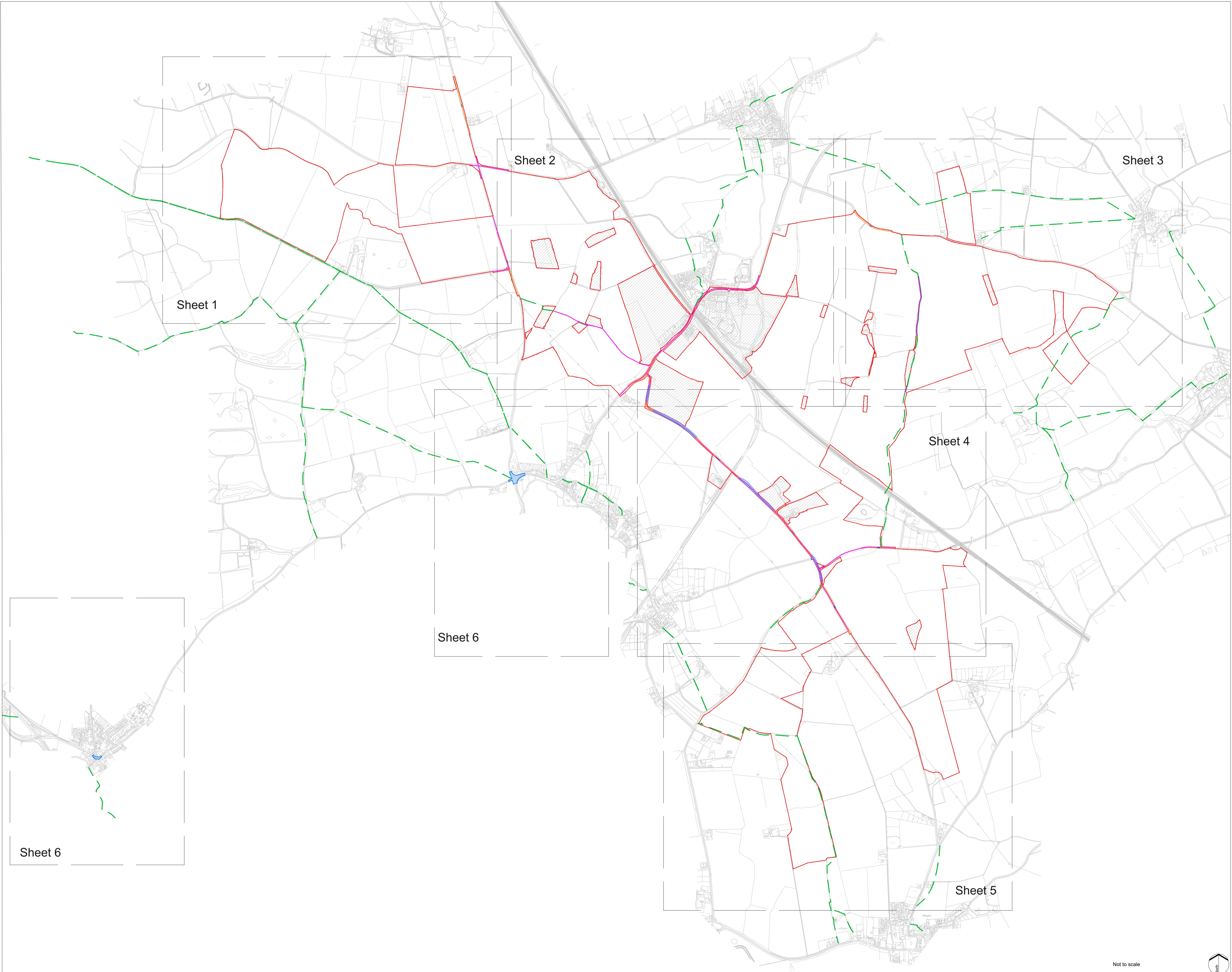
PINS Ref: EN010127

Document Ref: EN010127/APP/2.4.1

Revision P1

Infrastructure Planning (Applications: Prescribed Forms and Procedure) Regulations  
2009 - Reg 5 (2) (k) & (o)

X:\LDA\_4990\2002\_MALLARD PASS SOLAR FARM\CAD\1.0\_CURRENT\11.01\_SHEETS\AROWS\4990-2001-T-060-066-P2 - ACCESS AND RIGHTS OF WAY PLANS - SHEETS 0-6.DWG



- LEGEND**
- Order limits
  - Areas outside of Order limits
  - Formation of a new access to the highway or alteration or improvement of an existing access to the highway
  - Alteration of streets - Permanent
  - Alteration of streets - Temporary
  - Street works
  - Authorisation of use of motor vehicles over public rights of way
  - Existing public rights of way

- NOTES:**
1. The Access and Rights of Way Plans should be read in conjunction with the Development Consent Order and the documents to be certified under it, in particular articles 8, 9, 10, 11, and 13, and schedules 4, 5, 6, and 7 of the Development Consent Order.
  2. For information relating to the proposed temporary closure of roads and public rights of way, please see Traffic Regulation Measure Plans - Temporary Road Closures.
  3. The purple lines denoting street works and the green lines denoting the authorisation of the use of motor vehicles over public rights of way are located either along the centreline of the street or public right of way to which they relate, or adjacent to it.
  4. The Order limits has been drawn to the Land Registry boundaries and topographical survey data of the site. The accuracy of land registry and the topographical survey differs from the OS base mapping which results in the order limits not aligning with the line work shown on the OS mapping.
  5. Further information on the Public Rights of Way can be found on Figure 6.5 of the Environmental Statement.

P2	Pickworth Road Amendments	RP	03/10/23
P1	Addition of existing PRoW	RP	18/01/23
P0	DCO Submission	RP	18/11/22
REV.	DESCRIPTION	APP.	DATE

**PROJECT TITLE**  
MALLARD PASS SOLAR FARM

**DRAWING TITLE**  
Access and Rights of Way Plans  
Key Plan

**Infrastructure Planning (Applications: Prescribed Forms and Procedure) Regulations 2009 APFP Regulation: 5(2)(k) and (o)**

**PINS REFERENCE NUMBER**  
EN010127

ISSUED BY	Oxford	T:	01865 887 050
DATE	18 Nov 2022	DRAWN	GSF
SCALE:RA1	Not to scale	CHECKED	CR
STATUS	Final	APPROVED	RP

**DWG. NO 4990-2001-T-060 REV : P2**

No dimensions are to be scaled from this drawing. All dimensions are to be checked on site. Area measurements for indicative purposes only.

© LDA Design Consulting Ltd. Quality Assured to BS EN ISO 9001 : 2015  
Sources: Ordnance Survey

X:\DA\_49902001\_MALLARD PASS SOLAR\_FARM\ACAD\1.0\_CURRENT\1.0\_SHEETS\AS\AS1.dwg

INSET 1 - SCALE @1:1000

AS-1  
H1  
H2

INSET 1

AS-1  
H1  
H2

STAMFORD ROAD B1176

HIGH STREET

STAMFORD ROAD B1176

Sheet 2

SW-3

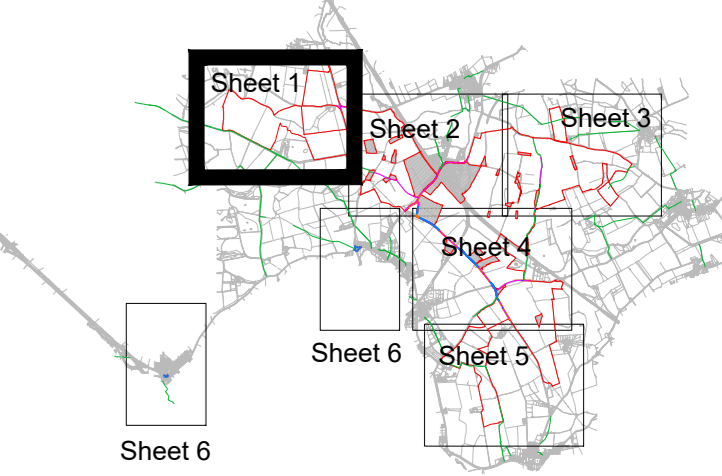
F1  
F2  
G1  
G2

SW-4

AS-2

- LEGEND**
- Order limits
  - Areas outside of Order limits
  - A1 Formation of a new access to the highway or alteration or improvement of an existing access to the highway
  - Alteration of streets - Permanent
  - Alteration of streets - Temporary
  - Street works
  - Authorisation of use of motor vehicles over public rights of way
  - Existing public rights of way

- NOTES**
1. The Access and Rights of Way Plans should be read in conjunction with the Development Consent Order and the documents to be certified under it, in particular articles 8, 9, 10, 11, and 13, and schedules 4, 5, 6, and 7 of the Development Consent Order.
  2. For information relating to the proposed temporary closure of roads and public rights of way, please see Traffic Regulation Measures Plans - Temporary Road Closures.
  3. The purple lines denoting street works and the green lines denoting the authorisation of the use of motor vehicles over public rights of way are located either along the centreline of the street or public right of way to which they relate, or adjacent to it.
  4. The Order limits have been drawn to the Land Registry boundaries and topographical survey data of the site. The accuracy of land registry and the topographical survey differs from the OS base mapping which results in the order limits not aligning with the line work shown on the OS mapping.
  5. Further information on the Public Rights of Way can be found on Figure 6.5 of the Environmental Statement.



Key Plan

P2	Final Road Assessments	RP	03/10/23
P1	Addition of existing Right of Way	RP	18/11/23
PO	DCO Submission	RP	18/11/22
REV	DESCRIPTION	APP	DATE

**PROJECT TITLE**  
MALLARD PASS SOLAR FARM

**DRAWING TITLE**  
Access and Rights of Way Plans  
Sheet 1 of 6

**Infrastructure Planning (Applications: Prescribed Forms and Procedure) Regulations 2009**  
APFP Regulation: 5(2)(k) and (l)

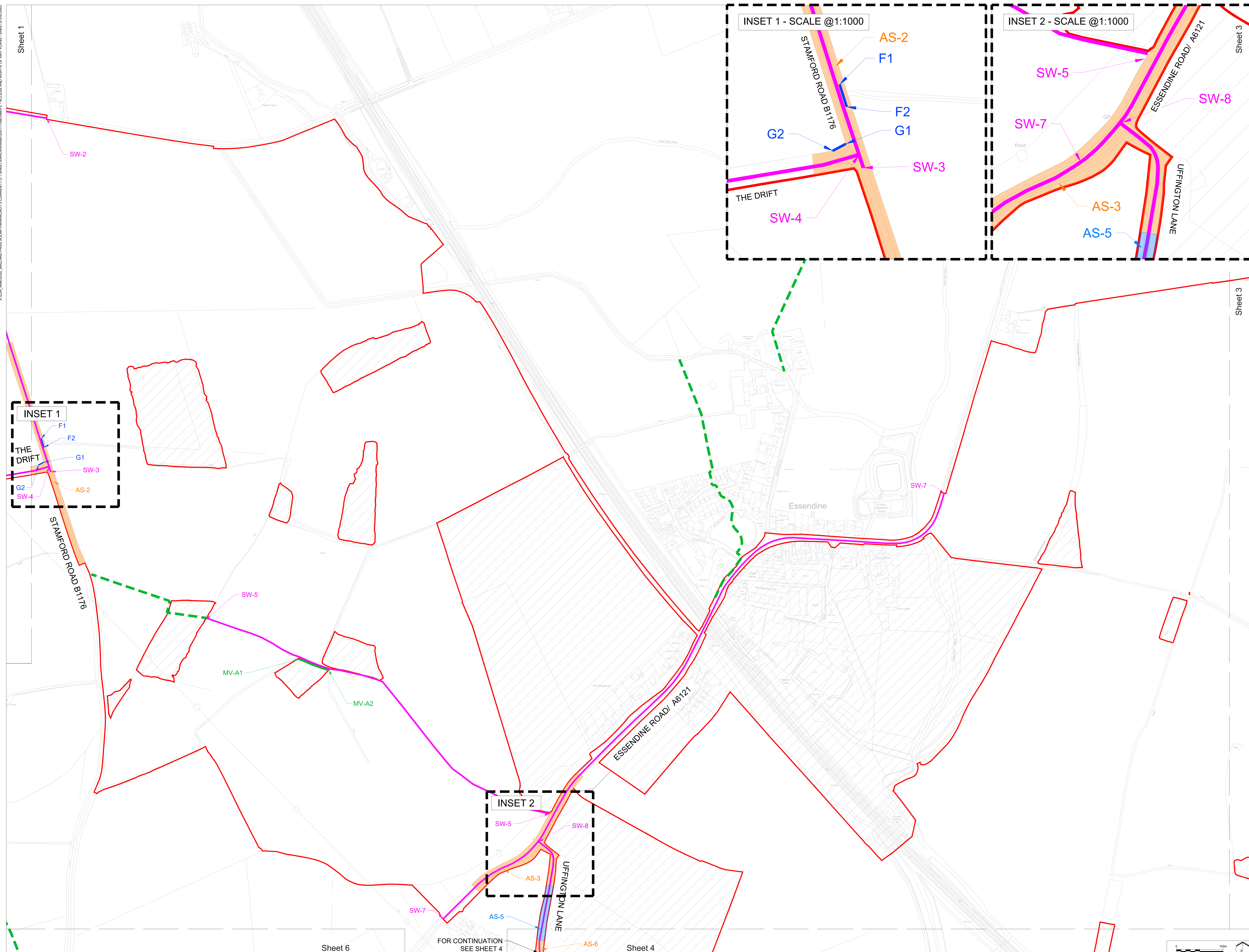
**ONS REFERENCE NUMBER**  
EN010127

ISSUED BY	Oxford	T:	01865 887 050
DATE	18 Nov 2022	DRAWN	GSP
SCALE/AD	1:2,000	CHECKED	OR
STATUS	Final	APPROVED	RP

**DWG. NO 4990-2001-T-061**    **REV : P2**

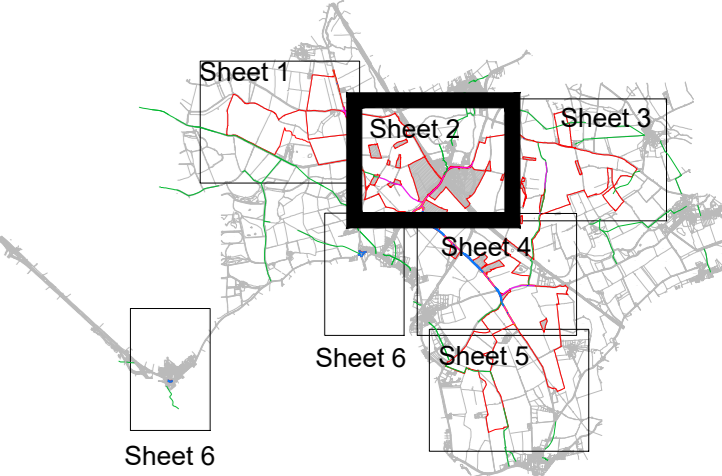
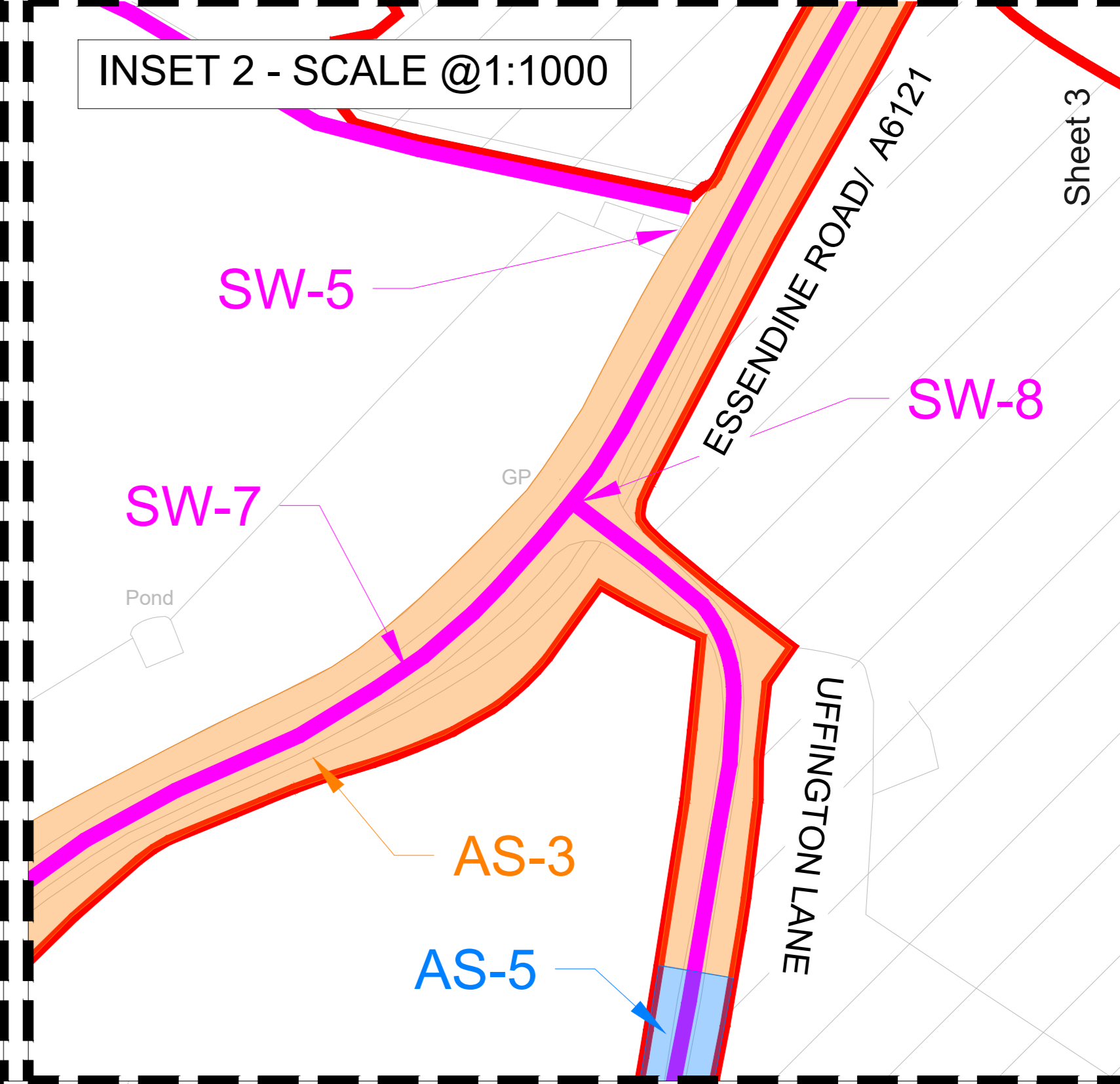
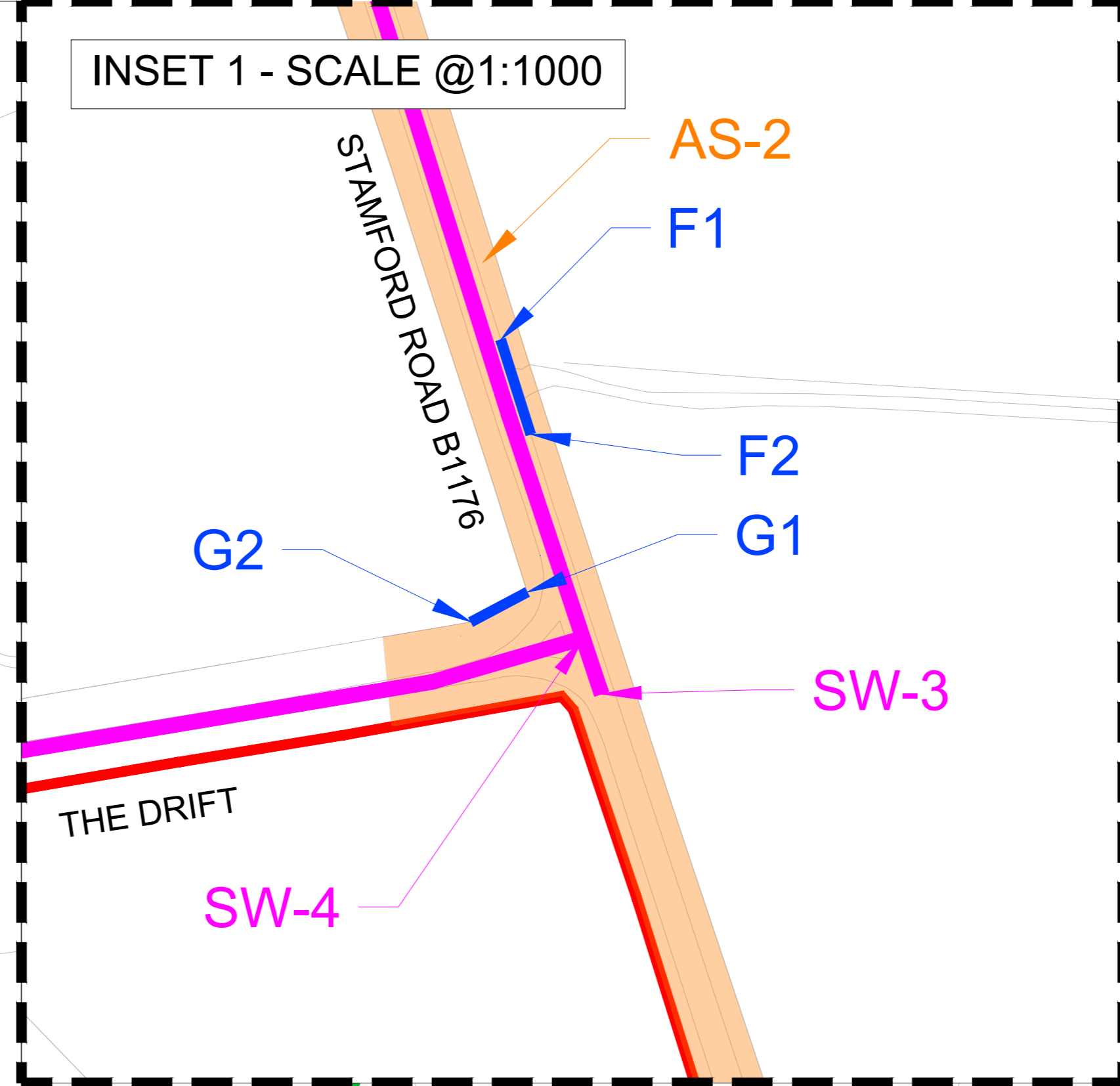
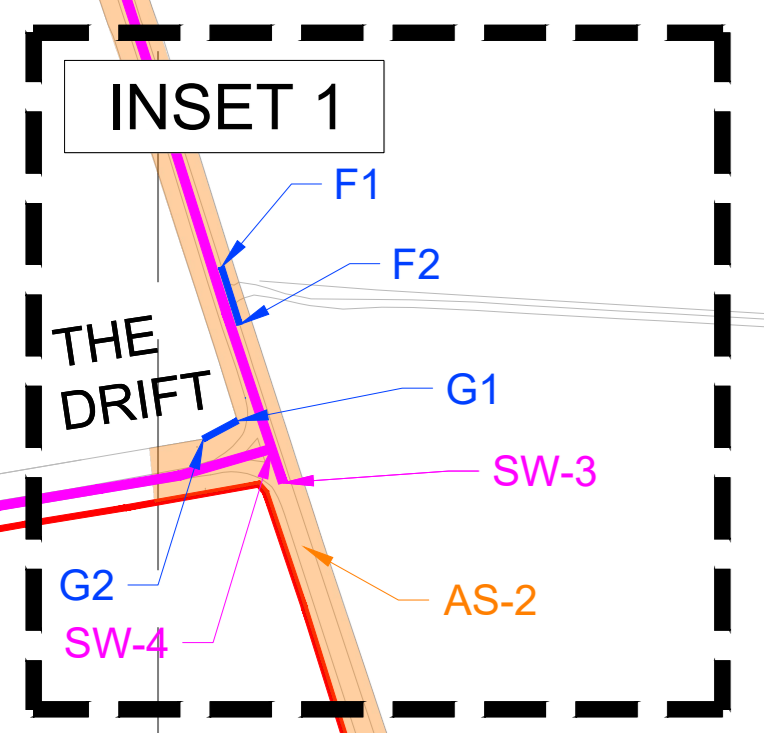
No dimensions are to be scaled from this drawing.  
All dimensions are to be checked on site.  
Area measurements for indicative purposes only.

© CEDA Design Consulting Ltd. Quality Assured to BS EN ISO 9001: 2015  
Source: Ordnance Survey



- LEGEND**
- Order limits
  - Areas outside of Order limits
  - A1 Formation of a new access to the highway or alteration of improvement of an existing access to the highway
  - Alteration of streets - Permanent
  - Alteration of streets - Temporary
  - Street works
  - Authorisation of use of motor vehicles over public rights of way
  - Existing public rights of way

- NOTES:**
1. The Access and Rights of Way Plans should be read in conjunction with the Development Consent Order and the documents to be certified under 8, in particular articles 8, 9, 10, 11, and 13, and schedules 4, 5, 6, and 7 of the Development Consent Order.
  2. For information relating to the proposed temporary closure of roads and public rights of way, please see Traffic Regulation Measure Plans - Temporary Road Closures.
  3. The purple lines denoting street works and the green lines denoting the authorisation of the use of motor vehicles over public rights of way are located either along the centreline of the street or public right of way to which they relate, or adjacent to it.
  4. The Order limits have been drawn to the Land Registry boundaries and topographical survey data of the site. The accuracy of land registry and the topographical survey differs from the OS base mapping which results in the order limits not aligning with the line work shown on the OS mapping.
  5. Further information on the Public Rights of Way can be found on Figure 6.5 of the Environmental Statement.



Key Plan

P2	Final Road Amendments	RP	03/10/23
P1	Addition of existing PR/W	RP	18/01/23
PO	DCO Submission	RP	18/11/22
REV.	DESCRIPTION	APP.	DATE

**PROJECT TITLE**  
MALLARD PASS SOLAR FARM

**DRAWING TITLE**  
Access and Rights of Way Plans  
Sheet 2 of 6

**Infrastructure Planning (Applications: Prescribed Forms and Procedure) Regulations 2009**  
APFP Regulation: 5(2)(k) and (l)

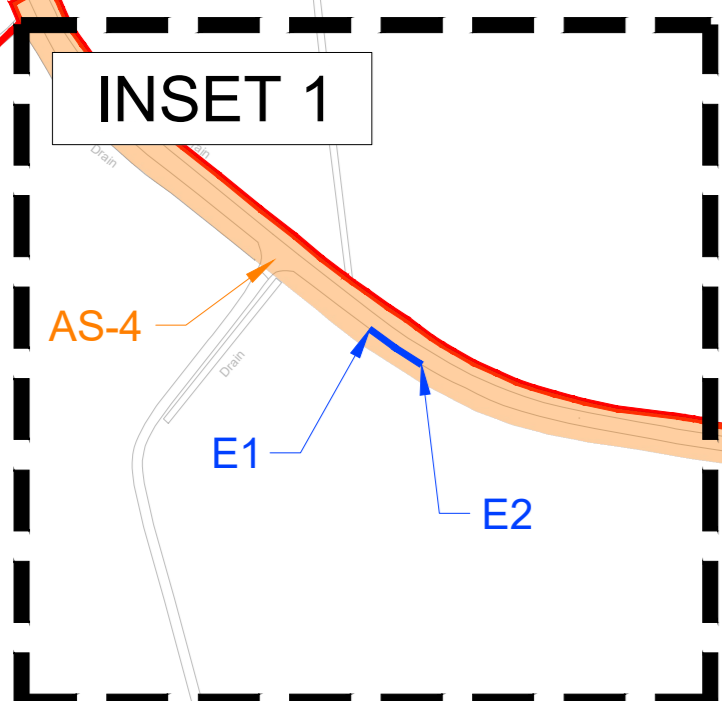
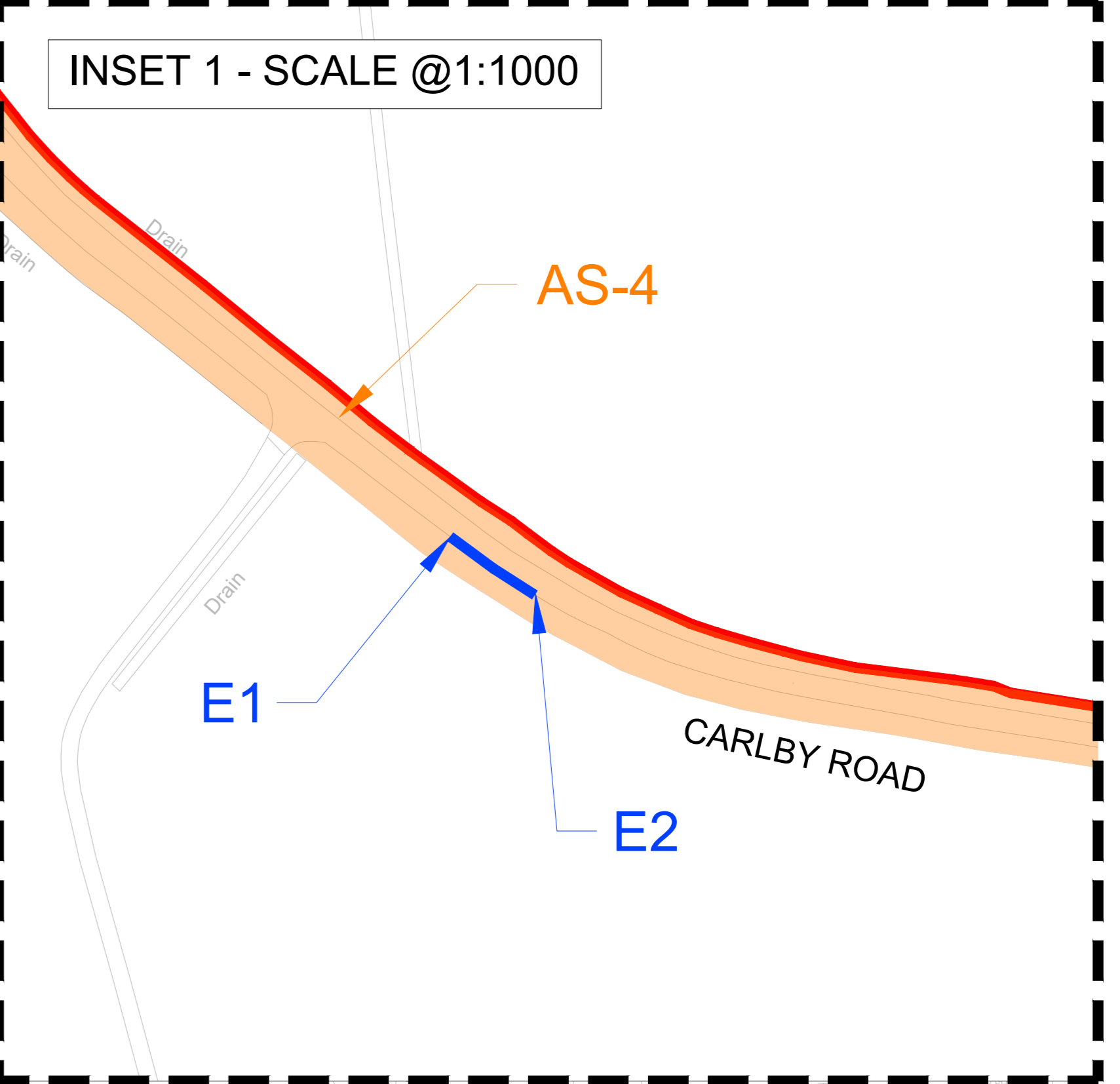
**ONS REFERENCE NUMBER**  
EN010127

ISSUED BY	Oxford	T: 01865 887 050
DATE	18 Nov 2022	DRAWN: GSP
SCALE/AD	1:2,000	CHECKED: DR
STATUS	Final	APPROVED: RP

**DWG. NO 4990-2001-T-062**    **REV : P2**

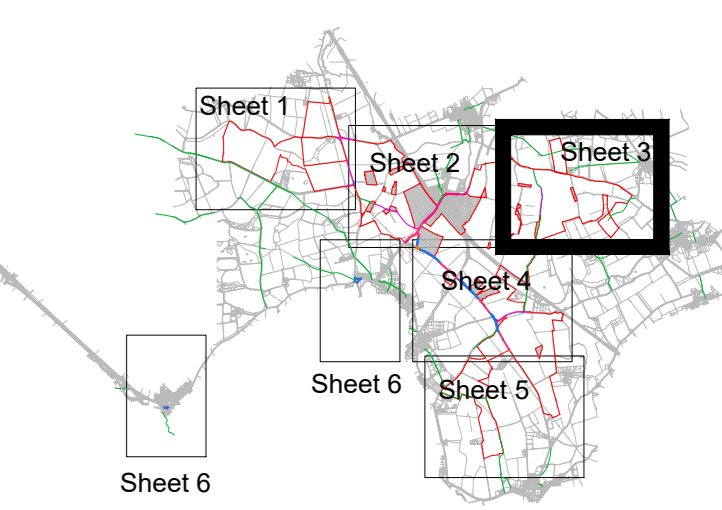
No dimensions are to be scaled from this drawing.  
All dimensions are to be checked on site.  
Area measurements for indicative purposes only.

© LDA Design Consulting Ltd. Quality Assured to BS EN ISO 9001: 2015  
Source: Ordnance Survey



- LEGEND**
- Order limits
  - Areas outside of Order limits
  - AT
  - Alteration of streets - Permanent
  - Alteration of streets - Temporary
  - Street works
  - Authorisation of use of motor vehicles over public rights of way
  - Existing public rights of way

- NOTES:**
1. The Access and Rights of Way Plans should be read in conjunction with the Development Consent Order and the documents to be certified under it, in particular articles 8, 9, 10, 11, and 13, and schedules 4, 5, 6, and 7 of the Development Consent Order.
  2. For information relating to the proposed temporary closure of roads and public rights of way, please see Traffic Regulation Measure Plans - Temporary Road Closures.
  3. The purple lines denoting street works and the green lines denoting the authorisation of the use of motor vehicles over public rights of way are located either along the centreline of the street or public right of way to which they relate, or adjacent to it.
  4. The Order limits has been drawn to the Land Registry boundaries and topographical survey data of the site. The accuracy of land registry and the topographical survey differs from the OS base mapping which results in the order limits not aligning with the line work shown on the OS mapping.
  5. Further information on the Public Rights of Way can be found on Figure 6.5 of the Environmental Statement.



Key Plan

P2	Final Road Amendments	RP	03/10/23
P1	Addition of existing PfUW	RP	18/11/23
P0	DCO Submission	RP	18/11/22
REV.	DESCRIPTION	APP.	DATE

PROJECT TITLE  
**MALLARD PASS SOLAR FARM**

DRAWING TITLE  
**Access and Rights of Way Plans**  
Sheet 3 of 6

Infrastructure Planning (Applications: Prescribed Forms and Procedure) Regulations 2009  
APFP Regulation: 5(2)(k) and (l)

ONS REFERENCE NUMBER  
EN010127

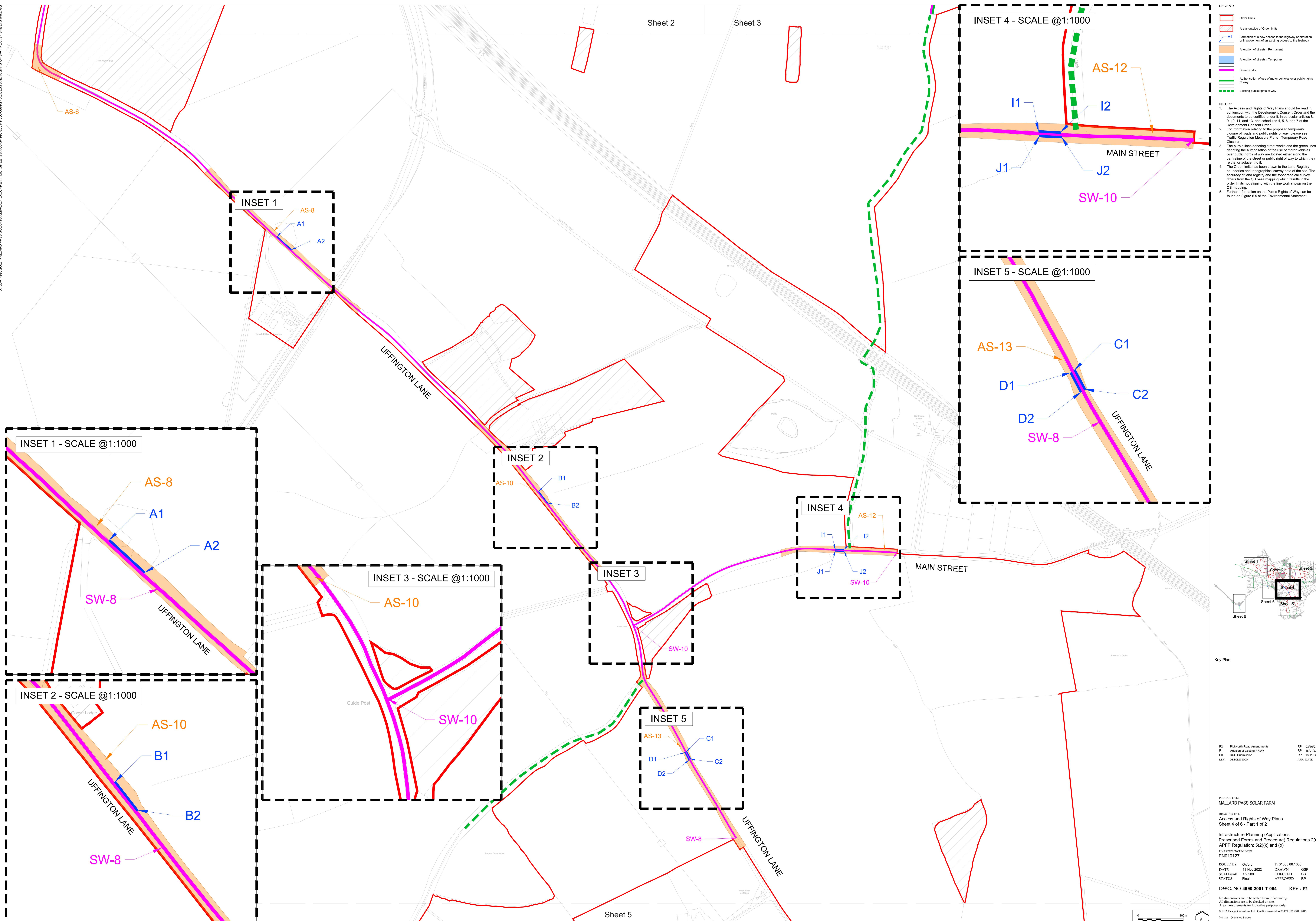
ISSUED BY	Oxford	T:	01865 887 050
DATE	18 Nov 2022	DRAWN	GSP
SCALE/D	1:2,500	CHECKED	OR
STATUS	Final	APPROVED	RP

**DWG. NO 4990-2001-T-063**    **REV : P2**

No dimensions are to be scaled from this drawing.  
All dimensions are to be checked on site.  
Area measurements for indicative purposes only.

© LDA Design Consulting Ltd. Quality Assured to BS EN ISO 9001: 2015  
Source: Ordnance Survey





X:\D\49902002\_MALLARD PASS SOLAR\_FARM\ACAD\10\_CURRENT\10\_1\_SHEETS\DWG\10\_1\_00000002.dwg

Sheet 2      Sheet 3

Sheet 5

INSET 4 - SCALE @1:1000

INSET 5 - SCALE @1:1000

INSET 1 - SCALE @1:1000

INSET 2 - SCALE @1:1000

INSET 3 - SCALE @1:1000

INSET 2

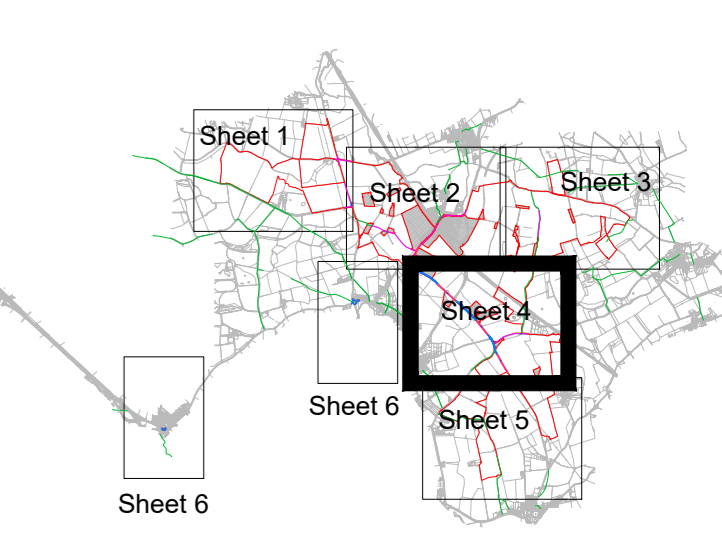
INSET 4

INSET 5

INSET 1

- LEGEND**
- Order limits
  - - - Areas outside of Order limits
  - A1 Formation of a new access to the highway or alteration or improvement of an existing access to the highway
  - A2 Alteration of streets - Permanent
  - - - Alteration of streets - Temporary
  - Street works
  - Authorisation of use of motor vehicles over public rights of way
  - - - Existing public rights of way

- NOTES:**
1. The Access and Rights of Way Plans should be read in conjunction with the Development Consent Order and the documents to be certified under it, in particular articles 6, 9, 10, 11, and 13, and schedules 4, 5, 6, and 7 of the Development Consent Order.
  2. For information relating to the proposed temporary closure of roads and public rights of way, please see Traffic Regulation Measure Plans - Temporary Road Closures.
  3. The purple lines denoting street works and the green lines denoting the authorisation of the use of motor vehicles over public rights of way are located either along the centreline of the street or public right of way to which they relate or adjacent to it.
  4. The Order limits has been drawn to the Land Registry boundaries and topographical survey data of the site. The accuracy of land registry and the topographical survey differs from the OS base mapping which results in the order limits not aligning with the line work shown on the OS mapping.
  5. Further information on the Public Rights of Way can be found on Figure 6.5 of the Environmental Statement.



Key Plan

P2	Final Road Amendments	RP	03/10/23
P1	Addition of existing PfRt	RP	18/11/23
P0	DCO Submission	RP	18/11/22
REV	DESCRIPTION	APP	DATE

**PROJECT TITLE**  
MALLARD PASS SOLAR FARM

**DRAWING TITLE**  
Access and Rights of Way Plans  
Sheet 4 of 6 - Part 1 of 2

**Infrastructure Planning (Applications: Prescribed Forms and Procedure) Regulations 2009**  
APFP Regulation: 5(2)(k) and (o)

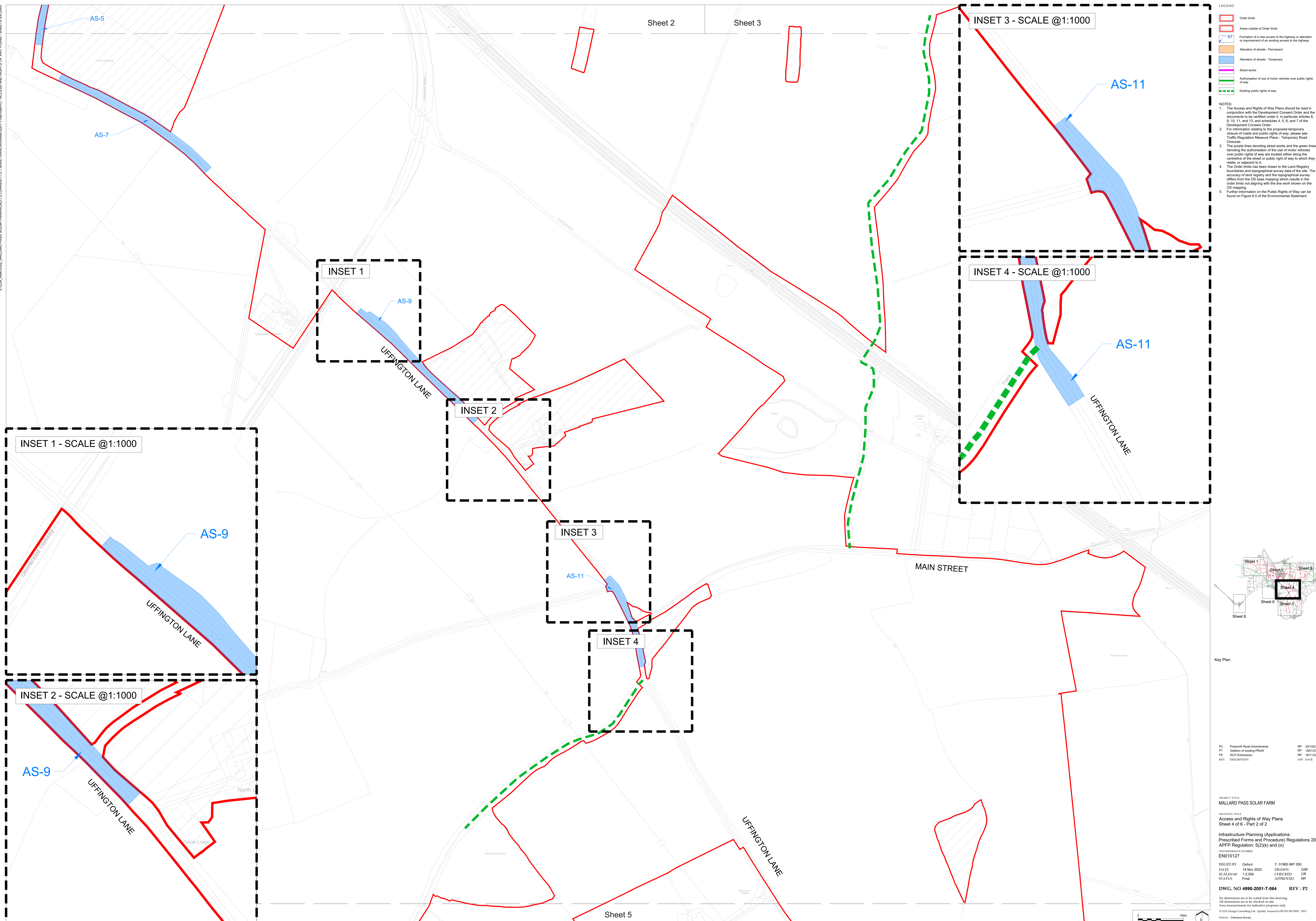
**INS REFERENCE NUMBER**  
EN010127

ISSUED BY	Oxford	T:	01865 887 050
DATE	18 Nov 2022	DRAWN	GSP
SCALE/AD	1:2,500	CHECKED	OR
STATUS	Final	APPROVED	RP

**DWG. NO 4990-2001-T-064**      **REV : P2**

No dimensions are to be scaled from this drawing.  
All dimensions are to be checked on site.  
Area measurements for indicative purposes only.

© CDA Design Consulting Ltd. Quality Assured to BS EN ISO 9001: 2015  
Source: Ordnance Survey



Sheet 2

Sheet 3

Sheet 5

INSET 3 - SCALE @1:1000

INSET 1

INSET 4 - SCALE @1:1000

INSET 1 - SCALE @1:1000

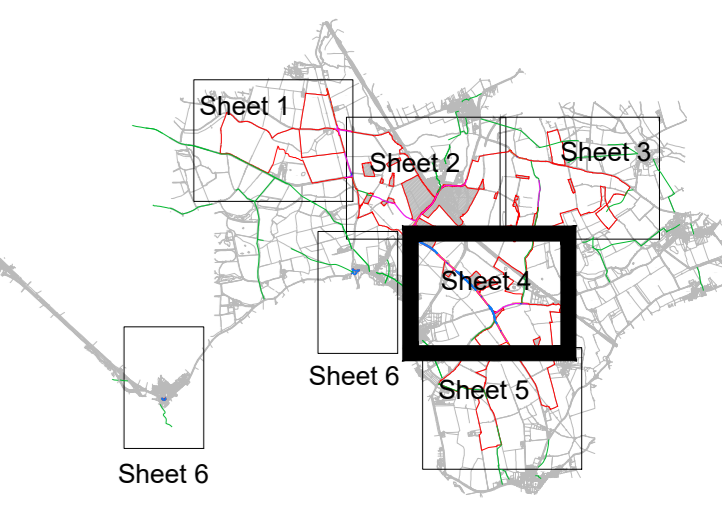
INSET 3

INSET 2 - SCALE @1:1000

INSET 4

- LEGEND**
- Order limits
  - - - Areas outside of Order limits
  - A1 Formation of a new access to the highway or alteration or improvement of an existing access to the highway
  - Alteration of streets - Permanent
  - - - Alteration of streets - Temporary
  - Street works
  - Authorisation of use of motor vehicles over public rights of way
  - - - Existing public rights of way

- NOTES:**
1. The Access and Rights of Way Plans should be read in conjunction with the Development Consent Order and the documents to be certified under it, in particular articles 6, 9, 10, 11, and 13, and schedules 4, 5, 6, and 7 of the Development Consent Order.
  2. For information relating to the proposed temporary closure of roads and public rights of way, please see Traffic Regulation Measure Plans - Temporary Road Closures.
  3. The purple lines denoting street works and the green lines denoting the authorisation of the use of motor vehicles over public rights of way are located either along the centreline of the street or public right of way to which they relate or adjacent to it.
  4. The Order limits has been drawn to the Land Registry boundaries and topographical survey data of the site. The accuracy of land registry and the topographical survey differs from the OS base mapping which results in the order limits not aligning with the line work shown on the OS mapping.
  5. Further information on the Public Rights of Way can be found on Figure 6.5 of the Environmental Statement.



Key Plan

P2	Final Road Amendments	RP	18/11/23
P1	Addition of existing PfRof	RP	18/11/23
P0	DCO Submission	RP	18/11/22
REV	DESCRIPTION	APP	DATE

**PROJECT TITLE**  
MALLARD PASS SOLAR FARM

**DRAWING TITLE**  
Access and Rights of Way Plans  
Sheet 4 of 6 - Part 2 of 2

**Infrastructure Planning (Applications: Prescribed Forms and Procedure) Regulations 2009**  
APFP Regulation: 5(2)(k) and (l)

**ONS REFERENCE NUMBER**  
EN010127

ISSUED BY	Oxford	T: 01865 887 050
DATE	18 Nov 2022	DRAWN: GSP
SCALE: AD	1:2,500	CHECKED: OR
STATUS	Final	APPROVED: RP

**DWG. NO 4990-2001-T-064**    **REV : P2**

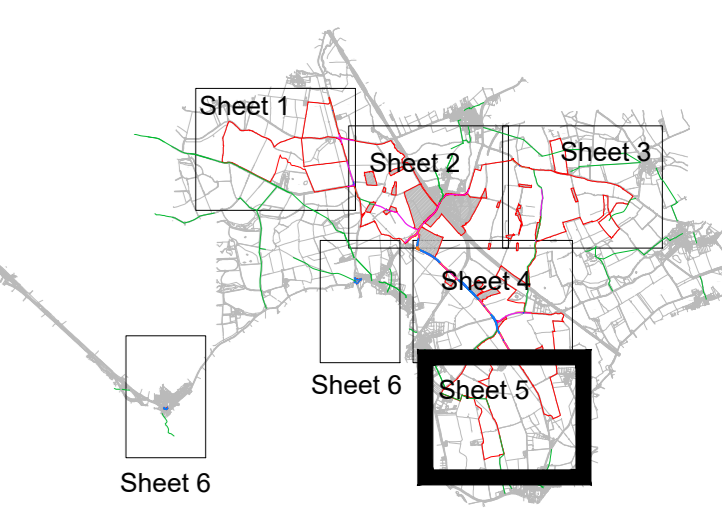
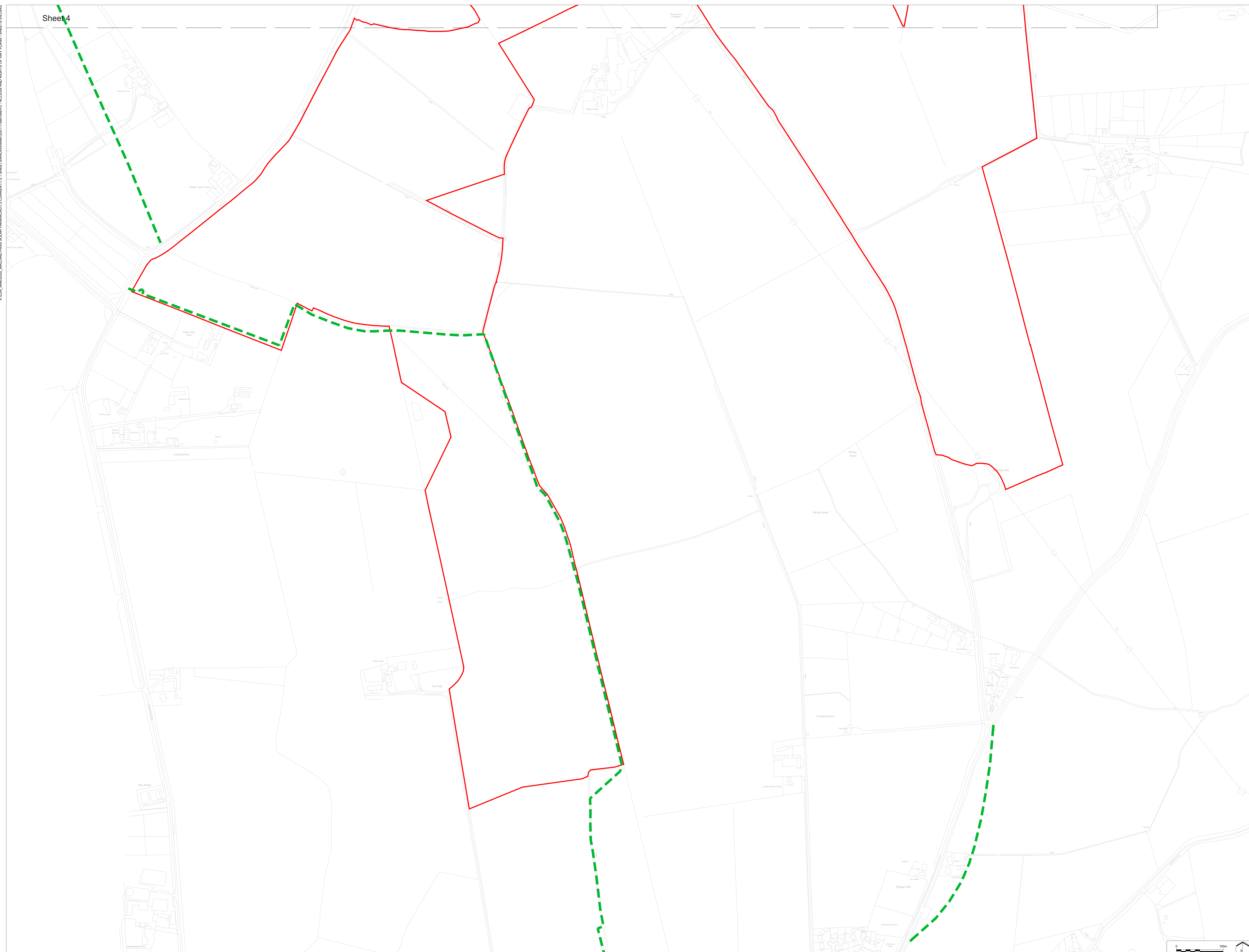
No dimensions are to be scaled from this drawing.  
All dimensions are to be checked on site.  
Area measurements for indicative purposes only.

© LDA Design Consulting Ltd. Quality Assured to BS EN ISO 9001: 2015  
Source: Ordnance Survey

X:\LDA\_49902001\_MALLARD PASS SOLAR\_FARM\ACAD\10\_CURRENT\10\_1\_SHEETS\AS\AS49902001-T-064-064P2\_ACCESS AND RIGHTS OF WAY PLANS - SHEETS 04-06.DWG

- LEGEND**
- Order limits
  - Areas outside of Order limits
  - A1 Formation of a new access to the highway or alteration or improvement of an existing access to the highway
  - Alteration of streets - Permanent
  - Alteration of streets - Temporary
  - Street works
  - Authorisation of use of motor vehicles over public rights of way
  - Existing public rights of way

- NOTES:**
1. The Access and Rights of Way Plans should be read in conjunction with the Development Consent Order and the documents to be certified under it, in particular articles 8, 9, 10, 11, and 13, and schedules 4, 5, 6, and 7 of the Development Consent Order.
  2. For information relating to the proposed temporary closure of roads and public rights of way, please see Traffic Regulation Measure Plans - Temporary Road Closures.
  3. The purple lines denoting street works and the green lines denoting the authorisation of the use of motor vehicles over public rights of way are located either along the centreline of the street or public right of way to which they relate, or adjacent to it.
  4. The Order limits has been drawn to the Land Registry boundaries and topographical survey data of the site. The accuracy of land registry and the topographical survey differs from the OS base mapping which results in the order limits not aligning with the line work shown on the OS mapping.
  5. Further information on the Public Rights of Way can be found on Figure 6.5 of the Environmental Statement.



Key Plan

P2	Pinworth Road Amendments	RP	03/10/23
P1	Addition of existing PR/W	RP	18/01/23
PO	DCO Submission	RP	18/11/22
REV.	DESCRIPTION	APP.	DATE

**PROJECT TITLE**  
MALLARD PASS SOLAR FARM

**DRAWING TITLE**  
Access and Rights of Way Plans  
Sheet 5 of 6

**Infrastructure Planning (Applications: Prescribed Forms and Procedure) Regulations 2009**  
APFP Regulation: 5(2)(k) and (o)

**INS REFERENCE NUMBER**  
EN010127

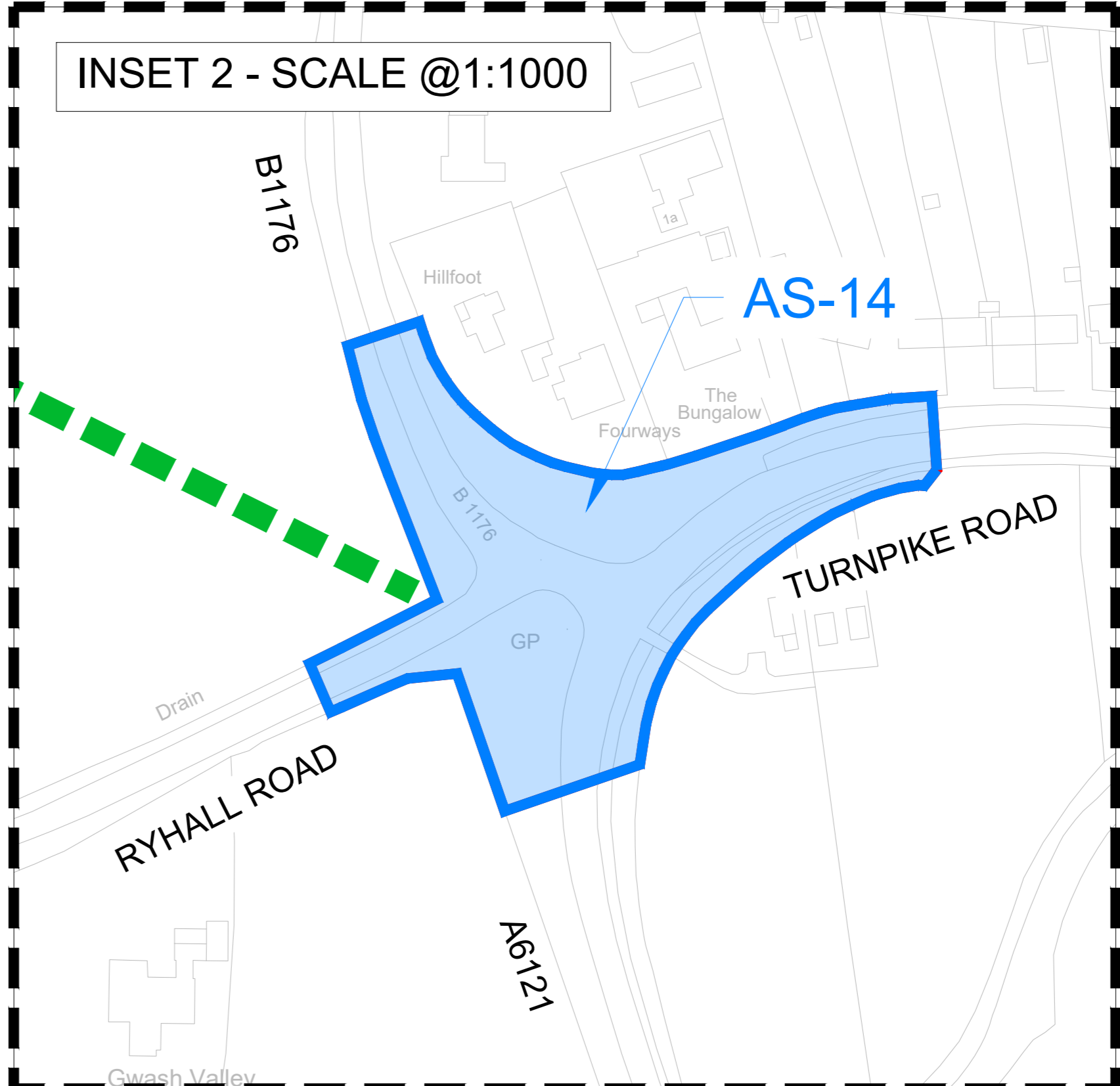
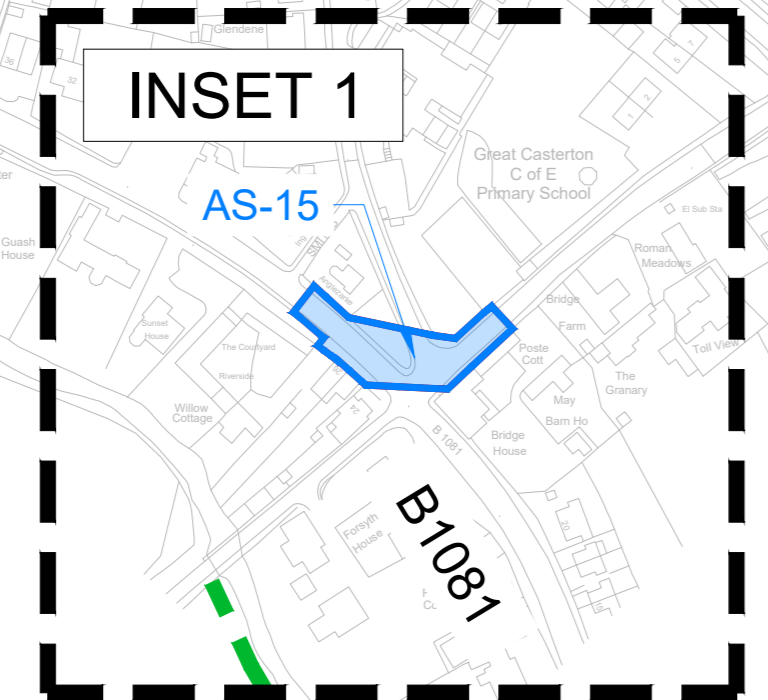
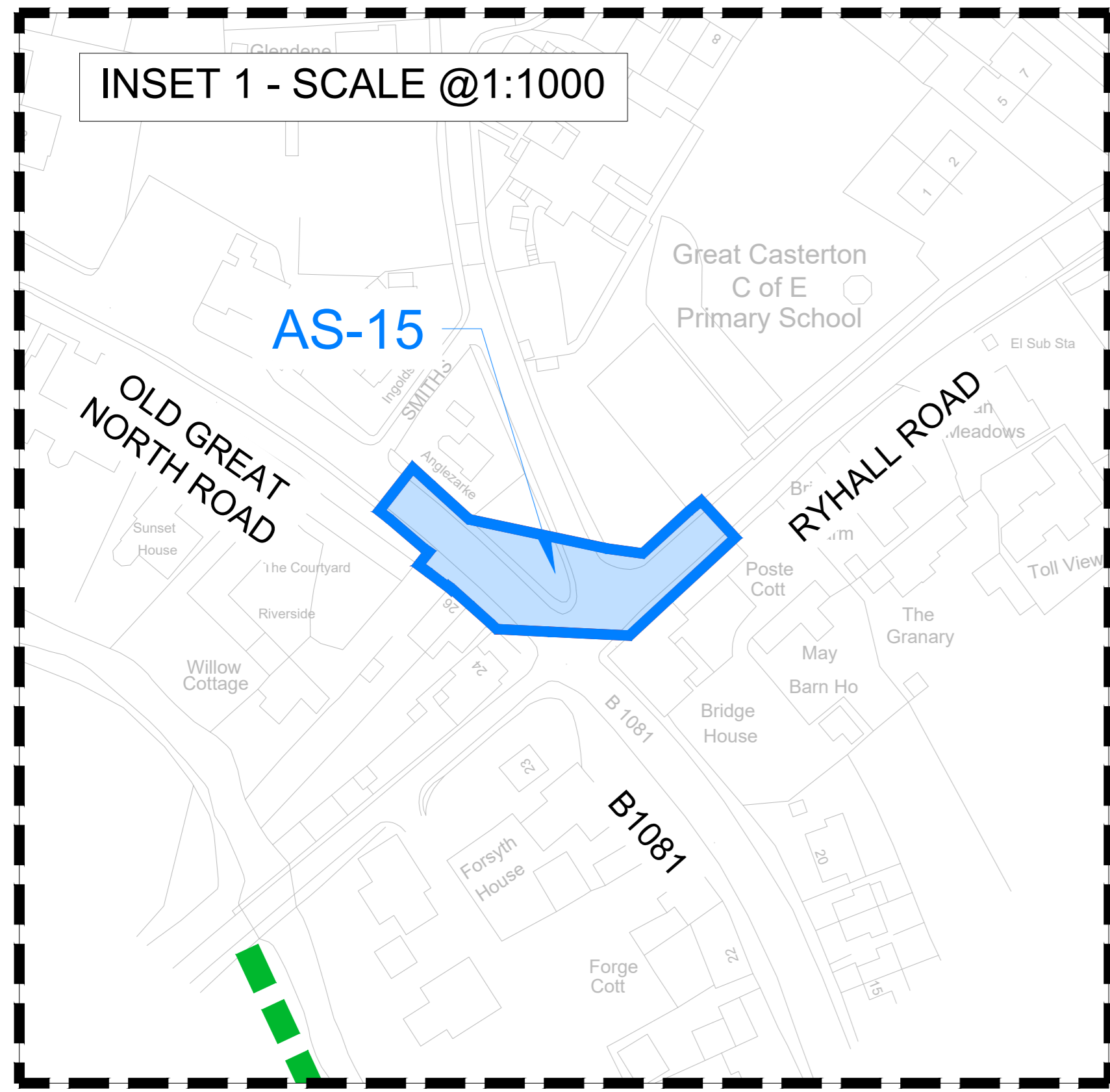
ISSUED BY	Oxford	T: 01865 887 050	
DATE	18 Nov 2022	DRAWN	GSP
SCALE/AD	1:2,500	CHECKED	OR
STATUS	Final	APPROVED	RP

**DWG. NO 4990-2001-T-065**      **REV : P2**

No dimensions are to be scaled from this drawing.  
All dimensions are to be checked on site.  
Area measurements for indicative purposes only.  
© CLD Design Consulting Ltd. Quality Assured to BS EN ISO 9001: 2015  
Source: Ordnance Survey

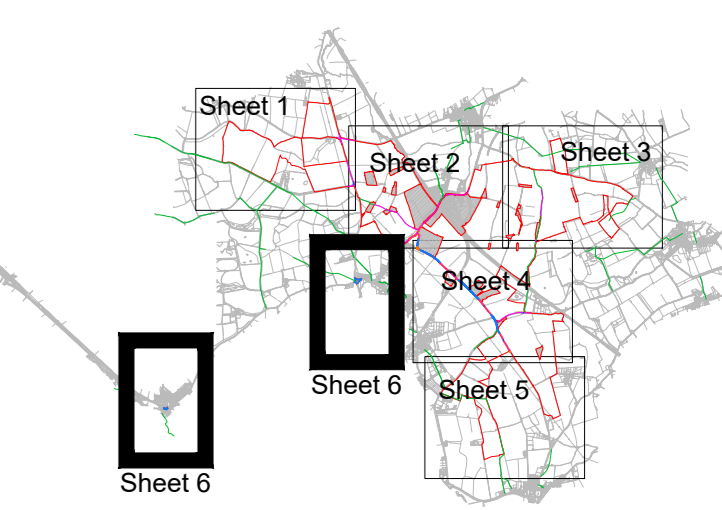


X:\D\49902002\_MALLARD PASS SOLAR FARM\ACAD\10\_CURRENT\10\_SHEETS\AS\AS-15\AS-15.dwg



- LEGEND**
- Order limits
  - Areas outside of Order limits
  - A1 Formation of a new access to the highway or alteration or improvement of an existing access to the highway
  - Alteration of streets - Permanent
  - Alteration of streets - Temporary
  - Street works
  - Authorisation of use of motor vehicles over public rights of way
  - Existing public rights of way

- NOTES:**
1. The Access and Rights of Way Plans should be read in conjunction with the Development Consent Order and the documents to be certified under it, in particular articles 8, 9, 10, 11, and 13, and schedules 4, 5, 6, and 7 of the Development Consent Order.
  2. For information relating to the proposed temporary closure of roads and public rights of way, please see Traffic Regulation Measure Plans - Temporary Road Closures.
  3. The purple lines denoting street works and the green lines denoting the authorisation of the use of motor vehicles over public rights of way are located either along the centreline of the street or public right of way to which they relate, or adjacent to it.
  4. The Order limits has been drawn to the Land Registry boundaries and topographical survey data of the site. The accuracy of land registry and the topographical survey differs from the OS base mapping which results in the order limits not aligning with the line work shown on the OS mapping.
  5. Further information on the Public Rights of Way can be found on Figure 6.5 of the Environmental Statement.



P2	Final Road Amendments	RP	03/10/23
P1	Addition of existing PFI/RI	RP	18/11/23
P0	DCO Submission	RP	18/11/22
REV:	DESCRIPTION	APP:	DATE

**PROJECT TITLE**  
MALLARD PASS SOLAR FARM

**DRAWING TITLE**  
Access and Rights of Way Plans  
Sheet 6 of 6

**Infrastructure Planning (Applications: Prescribed Forms and Procedure) Regulations 2009**  
APFP Regulation: 5(2)(k) and (o)

**PNS REFERENCE NUMBER**  
EN010127

ISSUED BY: Oxford T: 01865 887 050  
DATE: 18 Nov 2022 DRAWN: GSP  
SCALE/AD: 1:2,500 CHECKED: OR  
STATUS: Final APPROVED: RP

**DWG. NO 4990-2001-T-066**    **REV : P2**

No dimensions are to be scaled from this drawing.  
All dimensions are to be checked on site.  
Area measurements for indicative purposes only.

© LDA Design Consulting Ltd. Quality Assured to BS EN ISO 9001: 2015  
Source: Ordnance Survey

